

# VIENNA BIKEWAY MAP

## Legend

BIKEPATHS 

SCHOOL 

BIKEROUTES 

### Principal Points of Interest to Hikers and Bikers

#### PARKS

- 1 Cunningham
- 2 Freedom Hill
- 3 Glyndon
- 4 Meadow Lane
- 5 Moorefield
- 6 Northside
- 7 Nottoway
- 8 Peterson Lane
- 9 Southside
- 10 Wildwood

#### OTHER

- A Bowman House
- B Community Center
- C Freeman House (Historic Site)
- D Moorefield (Historic Site)
- E Patrick Henry Library
- F Railroad Station
- G Windover Heights (Historic Area)

#### EMERGENCY FACILITIES

- H Police Station at Town Hall 938-4900
- I Rescue Squad Fire Station 911

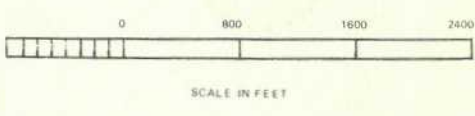
Town of Vienna 938-8000

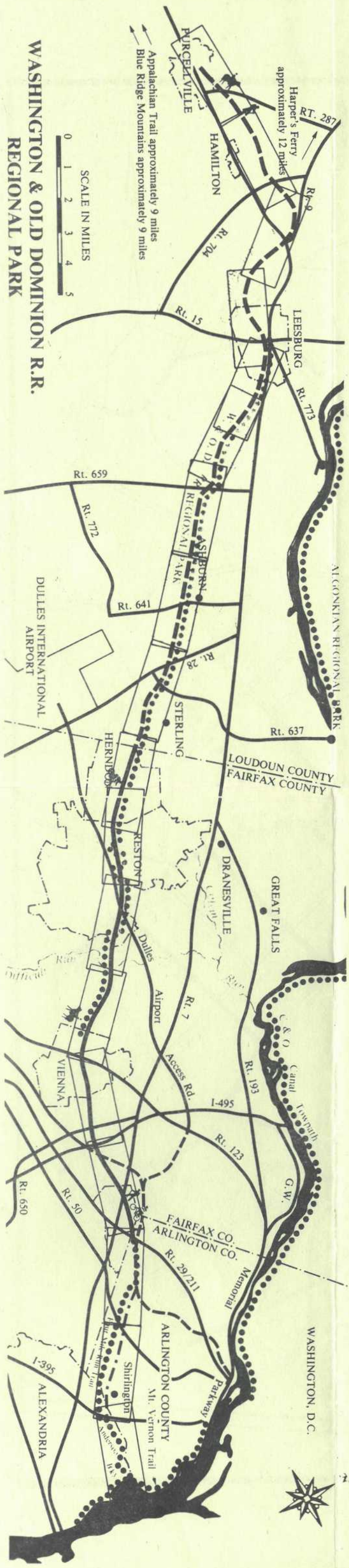
Printed July 1983

MAP PROVISIONAL AND SUBJECT TO REVISION. ONLY SECTIONS OF SOME STREETS SHOWN FOR LOCATION IDENTIFICATION.

Map Drawn by Town Planning Office. Refer Questions to that Office or Department of Parks & Recreation.

# VIENNA





WASHINGTON & OLD DOMINION R.R.  
REGIONAL PARK

**NEVER WEAVE OR SWERVE.**

Unexpected moves cause accidents. Ride safely and watch out for the other rider.

**KEEP TO THE RIGHT... FOLLOW TRAFFIC.**

Always ride in a straight line, never weave in and out.

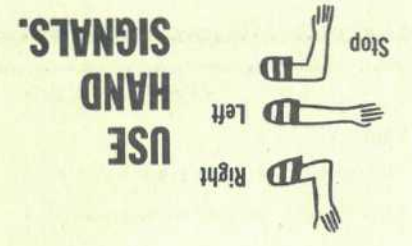
**YIELD THE RIGHT OF WAY TO PEDESTRIANS.**

Avoid the sidewalks and use care at crosswalks.

Courtesy Schwinn Bicycle Co.

## RULES OF THE ROAD

Let the other driver know your intent use hand signals.



Warn others of your approach with a horn or bell.



Red and green lights, stop signs, highway directions.



### THE VIENNA BIKEWAY SYSTEM

The Bikeway System shown on the Map in this folder is designed to make both hiking and biking more pleasant and safer for all Vienna citizens.

The Bikeway System is an element of the Town Transportation Plan. It seeks to provide bike circulation among all Town parks and recreation areas. The Washington & Old Dominion R.R. Regional Park is the "spine" of the System, serving as an interconnecting link for Vienna's four geographic quadrants.


The System consists of Bikepaths in stream valleys and parks, and Bikeroutes on selected Town streets. These are represented on the Map in this folder by the symbols on the Legend.

The locations of parks and other points of interest are shown by numbers and letters on the Map. EMERGENCY FACILITIES (Police and Rescue Squad) locations are indicated by letters H and I.

Bikeway signs are being placed at all critical intersections and to guide bikers along the interconnecting Bikepaths and Bikeroutes.

The Vienna Police Department urges all bikers to register their bikes at no cost and to have bikes inspected for safety. Bicycle theft is the largest single loss in stolen articles in the Town. Registration can work to reduce this loss.

All cyclists also are urged to become familiar with the Town Bikeway Ordinance, which contains detailed regulations for operation of bikes within the Town. The Ordinance is available for study at Town Hall.



## Bikeway System



### Town of Vienna

VREF 796.6 V 1983  
Vienna (Va.) Planning Office.  
Bikeway system, Town of Vienna

